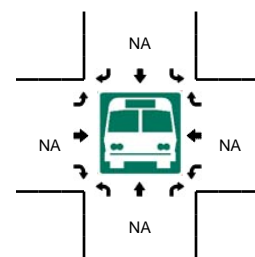
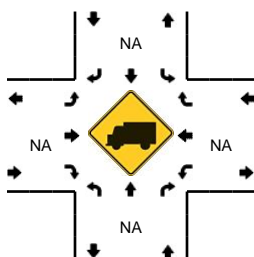
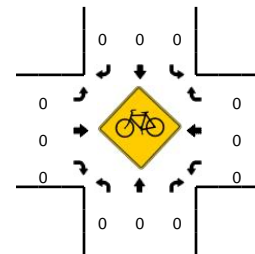
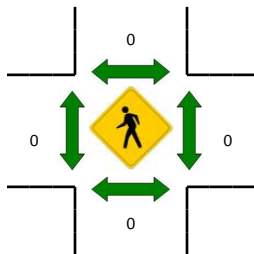
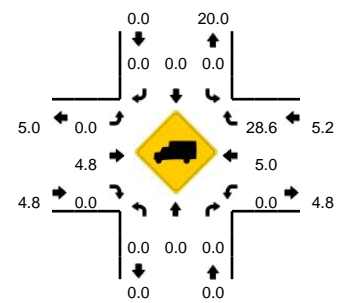
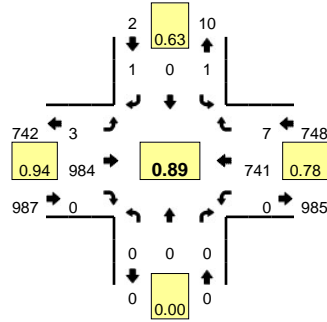


**LOCATION:** Ellet Rd -- S-32-48 (Columbia Ave)  
**CITY/STATE:** Chapin, SC

**QC JOB #:** 138535188  
**DATE:** Tue, Aug 23 2016

**Peak-Hour: 7:30 AM -- 8:30 AM**  
**Peak 15-Min: 8:00 AM -- 8:15 AM**



15-Min Count Period Beginning At	Ellet Rd (Northbound)				Ellet Rd (Southbound)				S-32-48 (Columbia Ave) (Eastbound)				S-32-48 (Columbia Ave) (Westbound)				Total	Hourly Totals
	Left	Thru	Right	U	Left	Thru	Right	U	Left	Thru	Right	U	Left	Thru	Right	U		
7:00 AM	0	0	0	0	0	0	0	0	0	262	0	0	0	93	0	0	355	
7:15 AM	0	0	0	0	0	0	0	0	0	270	0	0	0	102	1	0	373	
7:30 AM	0	0	0	0	0	0	0	0	2	249	0	0	0	159	1	0	411	
7:45 AM	0	0	0	0	1	0	0	0	0	236	0	0	0	207	1	0	445	1584
8:00 AM	0	0	0	0	0	0	1	0	0	249	0	0	0	237	2	0	489	1718
8:15 AM	0	0	0	0	0	0	0	0	1	250	0	0	0	138	3	0	392	1737
8:30 AM	0	0	0	0	2	0	0	0	0	153	0	0	0	118	2	0	275	1601
8:45 AM	0	0	0	0	2	0	0	0	0	130	0	0	0	112	1	0	245	1401
Peak 15-Min Flowrates	Northbound				Southbound				Eastbound				Westbound				Total	
	Left	Thru	Right	U	Left	Thru	Right	U	Left	Thru	Right	U	Left	Thru	Right	U		
All Vehicles	0	0	0	0	0	0	4	0	0	996	0	0	0	948	8	0	1956	
Heavy Trucks	0	0	0	0	0	0	0	0	0	76	0	0	0	44	0	0	120	
Pedestrians	0	0	0	0	0	0	0	0	0	0	0	0	0	0	0	0	0	
Bicycles	0	0	0	0	0	0	0	0	0	0	0	0	0	0	0	0	0	
Railroad	0	0	0	0	0	0	0	0	0	0	0	0	0	0	0	0	0	
Stopped Buses	0	0	0	0	0	0	0	0	0	0	0	0	0	0	0	0	0	

**Comments:**